




Map LU-2
 CITY BOUNDARY, SPHERE OF INFLUENCE,
 AND COASTAL ZONE

-  City Boundary
-  Sphere of Influence
-  Coastal Zone Boundary

Source: City of Fort Bragg
 July, 2008
 Scale 1" = 2300' (approximate)
 For Schematic purposes only