

N

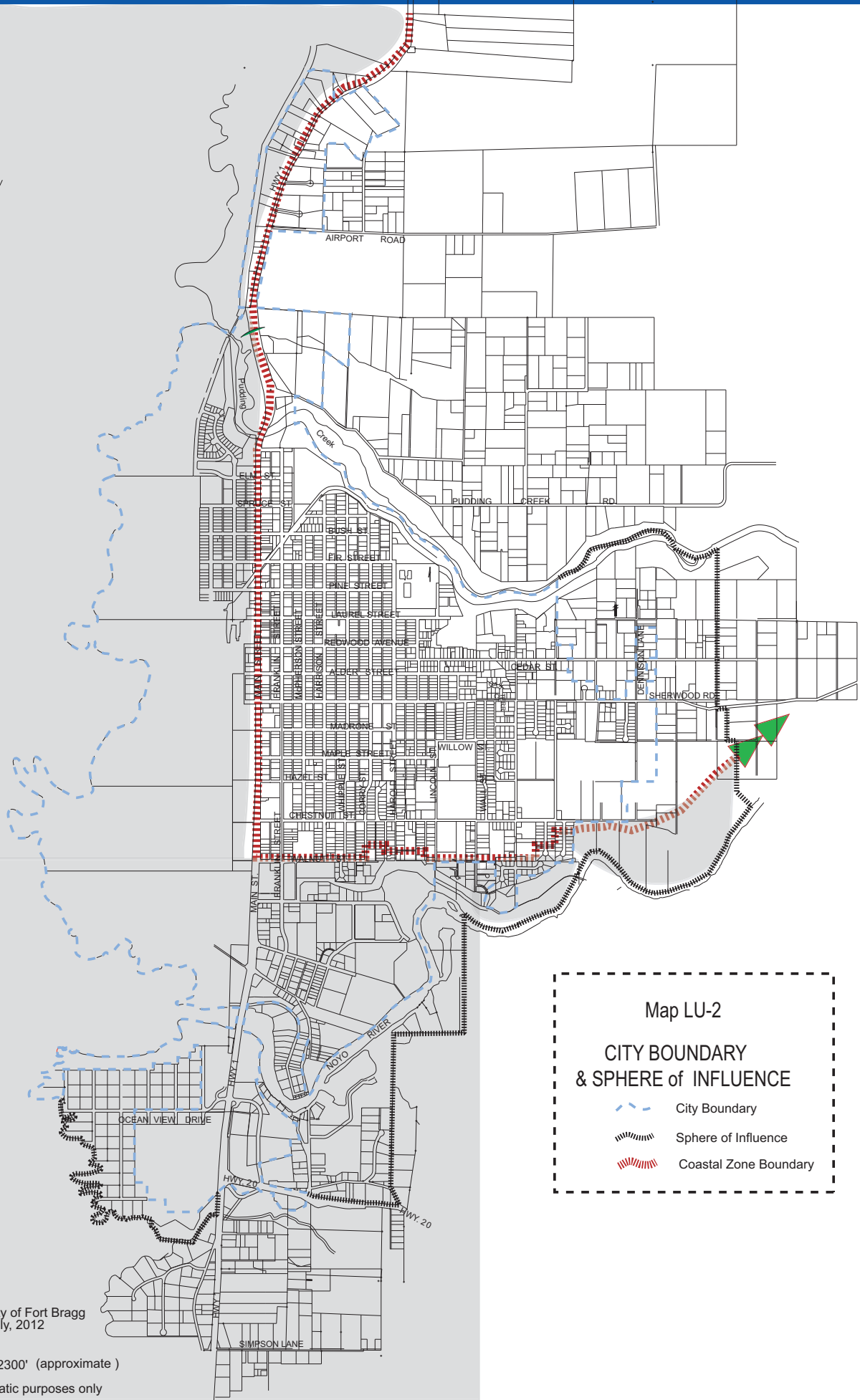
Ocean

Pacific

Source: City of Fort Bragg
July, 2012




Scale 1" = 2300' (approximate)

For Schematic purposes only



Map LU-2

**CITY BOUNDARY
& SPHERE of INFLUENCE**

-  City Boundary
-  Sphere of Influence
-  Coastal Zone Boundary