LEGEND

- RIGHT OF WAY
- MULTIUSE PATH W/ PAVERS OR STAMPED CONC.
- PEDESTRIAN RAMPS
- HIGH VISIBILITY STRIPED CROSSWALK
- RAISED CROSSWALK TO BE CONSTRUCTED WITH CYCLE III SRTS PROJECT
- CONFORM DRIVEWAY
- EX SIDEWALK TO REMAIN
- FUTURE SIDEWALK
- BUMP OUT ISLAND, SEE FIGURE IV-3
- RIGHT EDGE/PARKING AISLE STRIPING (27B)
- NO PARKING (RED PAINT ON FACE OF CURB)
- RELOCATED JOINT POLE OR SERVICE POLE
- NEW STREET SIGN
- PAVEMENT STRIPING PER CALTRANS STANDARDS
- PAVEMENT MARKINGS PER CALTRANS STANDARDS
- EXISTING SIGN
- PROPOSED SIGN, CONSTRUCT SIDEWALK WARP PER FORT BRAGG STANDARD 206, AS NEEDED

0' 10' 20' 40' 80'

SCALE 1"=40'

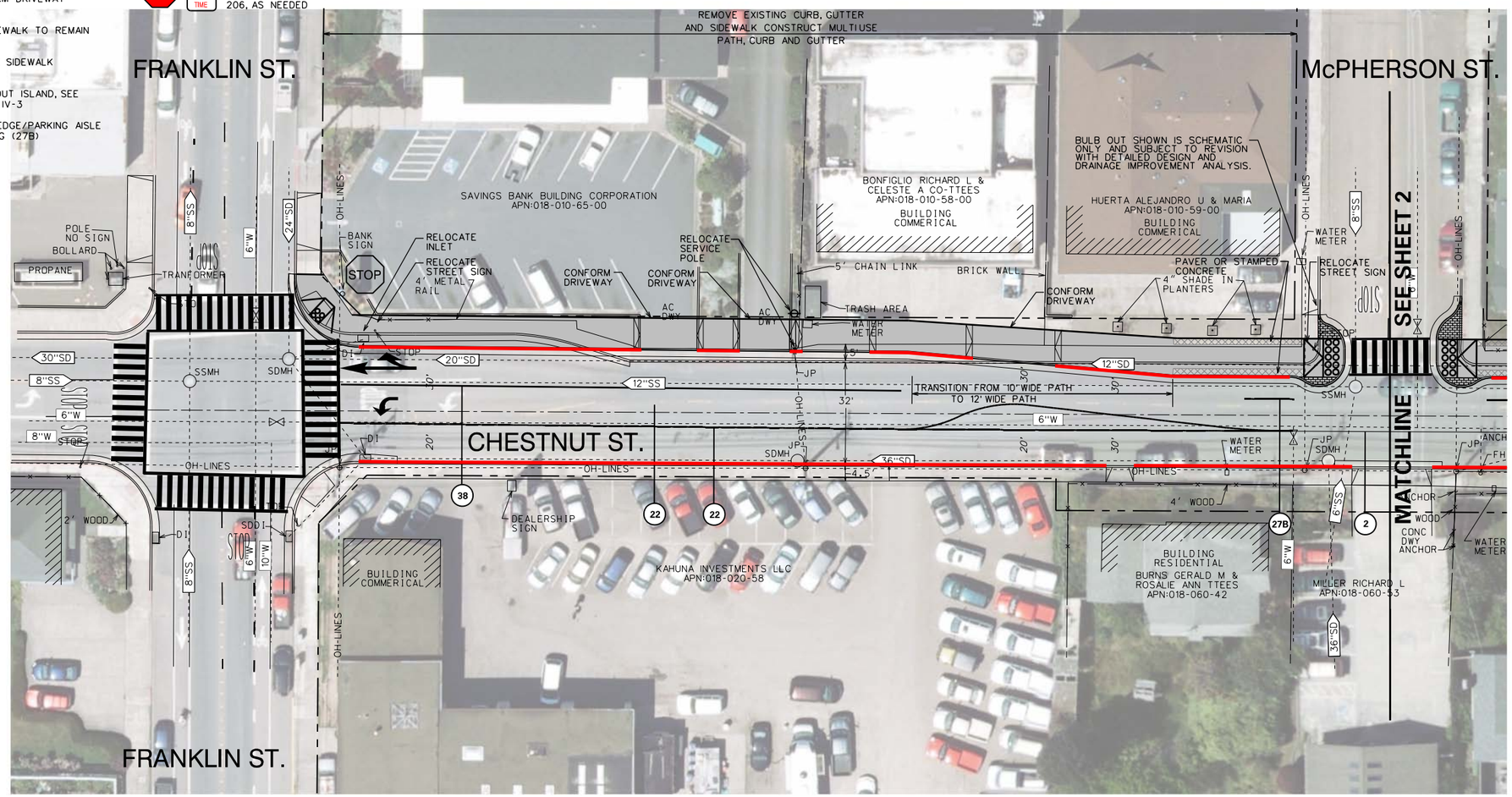

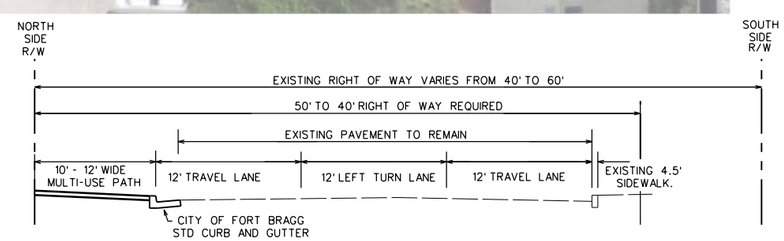

FRANKLIN STREET TO McPHERSON STREET

NO.	REVISIONS DESCRIPTION	DATE	BY

SCALE: 1"=40'

NOVEMBER 2012

JOB NO. 2779-10

REVIEW COPY

CHESTNUT STREET IMPROVEMENTS RECOMMENDED PROJECT

CITY OF FORT BRAGG, CALIFORNIA

CHESTNUT STREET FRANKLIN ST TO McPHERSON ST

CONSULTING KASL ENGINEERS
7777 Greenback Lane
Suite 104
Citrus Heights, CA 95610
Tel. (916) 722-1800
Fax (916) 722-4595
CIVIL - WATER RESOURCES - SURVEYING

SHEET **IV-2a**

FILE: \\Chrey\jobs\2779-10 Chestnut St\Exhibits\Mend Exhibits 2015\IA-01.dgn
DATE: 2/4/2015

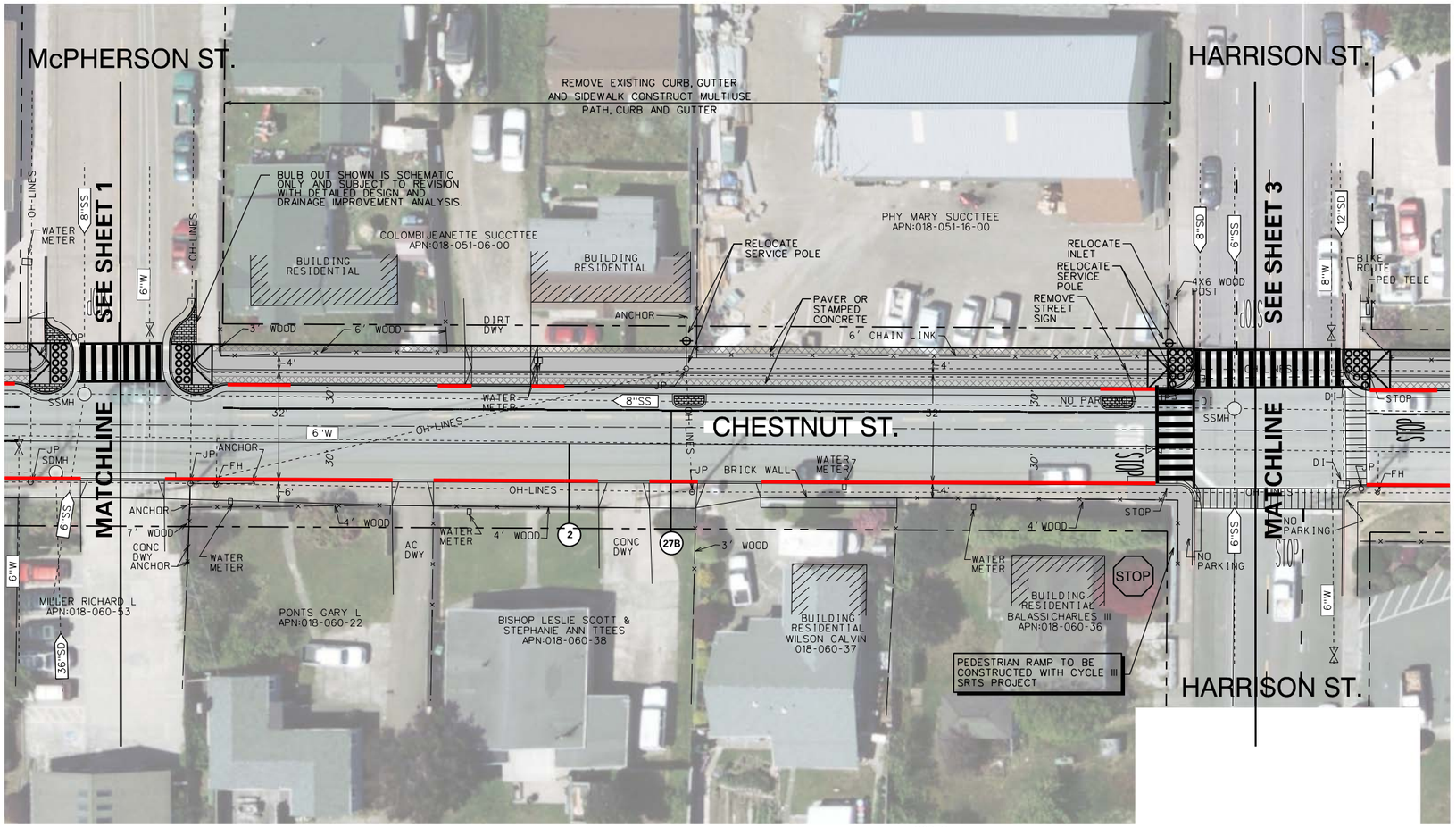

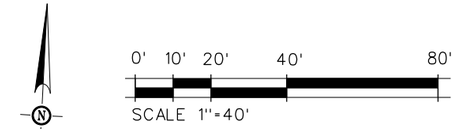

LEGEND

- RIGHT OF WAY
- MULTIUSE PATH W/ PAVERS OR STAMPED CONC.
- PEDESTRIAN RAMPS
- HIGH VISIBILITY STRIPED CROSSWALK
- RAISED CROSSWALK TO BE CONSTRUCTED WITH CYCLE III SRTS PROJECT
- CONFORM DRIVEWAY
- EX SIDEWALK TO REMAIN
- FUTURE SIDEWALK
- BUMP OUT ISLAND, SEE FIGURE IV-3
- RIGHT EDGE/PARKING AISLE STRIPING (27B)
- NO PARKING (RED PAINT ON FACE OF CURB)
- RELOCATED JOINT POLE OR SERVICE POLE
- NEW STREET SIGN
- 27B — PAVEMENT STRIPING PER CALTRANS STANDARDS
- STOP — PAVEMENT MARKINGS PER CALTRANS STANDARDS
- STOP — EXISTING SIGN
- STOP / NO PARKING ANY TIME — PROPOSED SIGN, CONSTRUCT SIDEWALK WARP PER FORT BRAGG STANDARD 206, AS NEEDED

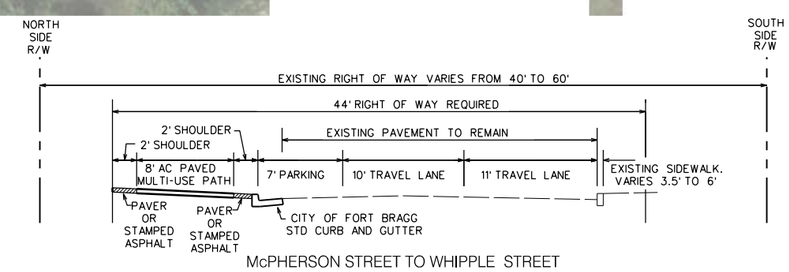

McPHERSON STREET TO WHIPPLE STREET

REVISIONS			
NO.	DESCRIPTION	DATE	BY

SCALE: 1"=40'
NOVEMBER 2012
JOB NO. 2719-10

REVIEW COPY
PROFESSIONAL ENGINEER
REGISTERED
EXP. C.E.M.
STATE OF CALIFORNIA

CHESTNUT STREET IMPROVEMENTS RECOMMENDED PROJECT

CITY OF FORT BRAGG, CALIFORNIA

CHESTNUT STREET McPHERSON ST TO HARRISON ST

CONSULTING KASL ENGINEERS
7777 Greenback Lane
Suite 104
Citrus Heights, CA 95610
Tel. (916) 722-1800
Fax (916) 722-4595
CIVIL - WATER RESOURCES - SURVEYING

SHEET **IV-2b**

FILE: \\Chevy\jobs\2719-10 Chestnut St\Exhibits\AerialExhibits 2015\1A-02.dgn
DATE: 2/4/2015

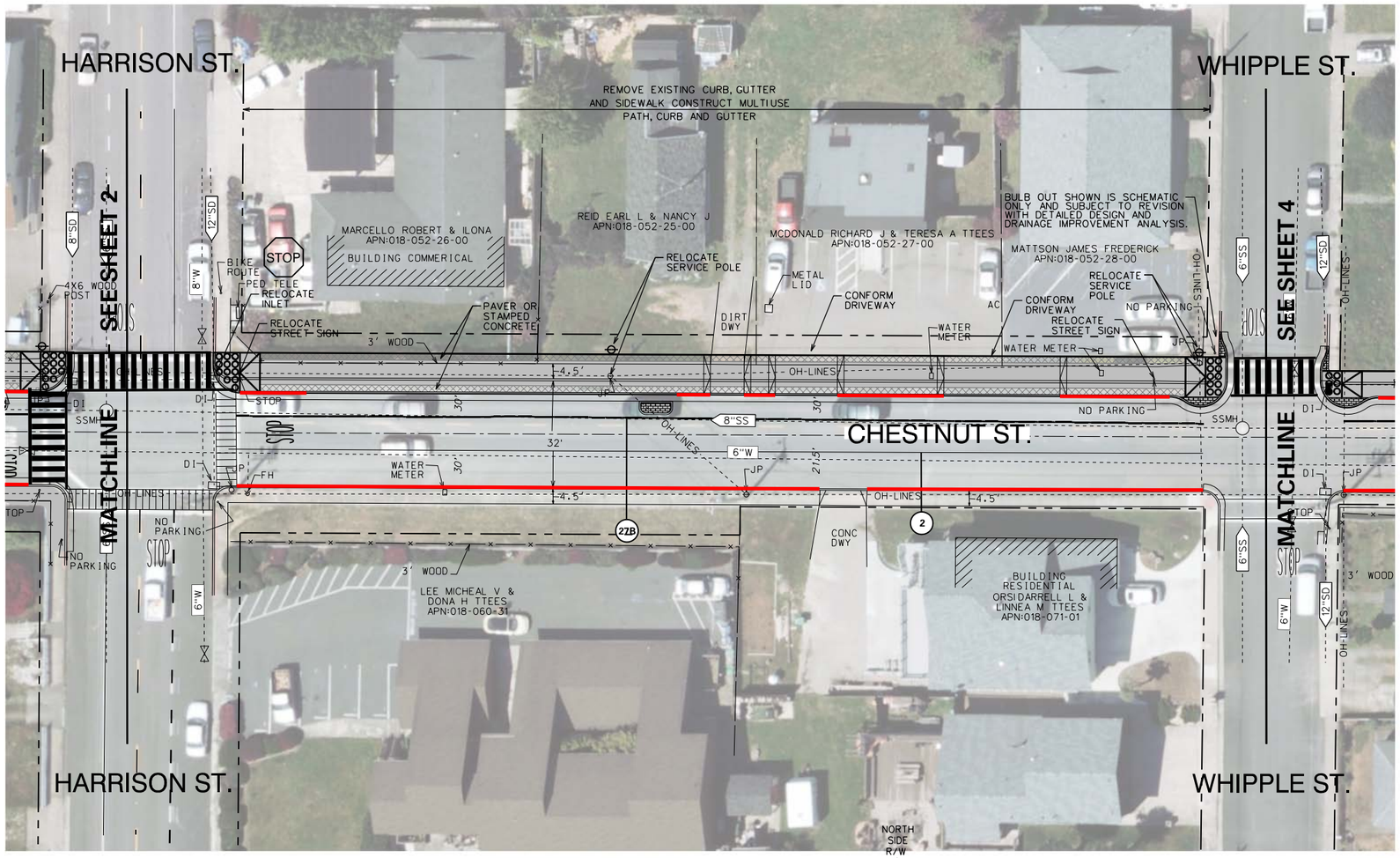

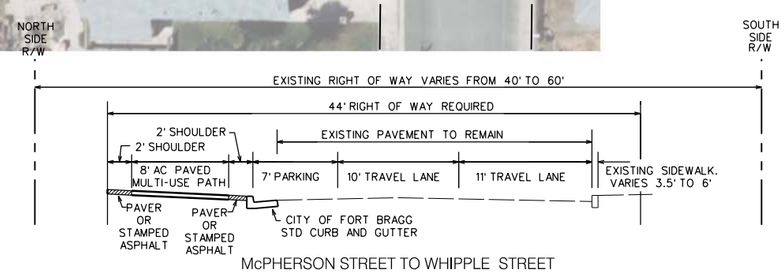

McPHERSON STREET TO WHIPPLE STREET

0' 10' 20' 40' 80'

SCALE 1"=40'

LEGEND

- RIGHT OF WAY
- MULTIUSE PATH W/ PAVERS OR STAMPED CONC.
- PEDESTRIAN RAMPS
- HIGH VISIBILITY STRIPED CROSSWALK
- RAISED CROSSWALK TO BE CONSTRUCTED WITH CYCLE III SRTS PROJECT
- CONFORM DRIVEWAY
- EX SIDEWALK TO REMAIN
- FUTURE SIDEWALK
- BUMP OUT ISLAND, SEE FIGURE IV-3
- RIGHT EDGE/PARKING AISLE STRIPING (27B)
- NO PARKING (RED PAINT ON FACE OF CURB)
- RELOCATED JOINT POLE OR SERVICE POLE
- NEW STREET SIGN
- 27B — PAVEMENT STRIPING PER CALTRANS STANDARDS
- STOP — PAVEMENT MARKINGS PER CALTRANS STANDARDS
- STOP — EXISTING SIGN
- STOP / NO PARKING ANY TIME — PROPOSED SIGN, CONSTRUCT SIDEWALK WARP PER FORT BRAGG STANDARD 206, AS NEEDED

REVISIONS			
NO.	DESCRIPTION	DATE	BY

SCALE: 1"=40'

NOVEMBER 2012

JOB NO. 2779-10

REVIEW COPY

CHESTNUT STREET IMPROVEMENTS RECOMMENDED PROJECT

CITY OF FORT BRAGG, CALIFORNIA

CHESTNUT STREET HARRISON ST TO WHIPPLE ST

CONSULTING KASL ENGINEERS
7777 Greenback Lane
Suite 104
Citrus Heights, CA 95610
Tel. (916) 722-1800
Fax (916) 722-4595
CIVIL - WATER RESOURCES - SURVEYING

SHEET **IV-2c**

FILE: \\Chrey\jobs\2779-10 Chestnut St\Exhibits\Aerial Exhibits 2015\1A-03.dgn
DATE: 2/4/2015

LEGEND

- RIGHT OF WAY
- MULTIUSE PATH
- PEDESTRIAN RAMPS
- HIGH VISIBILITY STRIPED CROSSWALK
- RAISED CROSSWALK TO BE CONSTRUCTED WITH CYCLE III SRTS PROJECT
- CONFORM DRIVEWAY
- EX SIDEWALK TO REMAIN
- FUTURE SIDEWALK
- BUMP OUT ISLAND, SEE FIGURE IV-3
- RIGHT EDGE/PARKING AISLE STRIPING (27B)
- NO PARKING (RED PAINT ON FACE OF CURB)
- RELOCATED JOINT POLE OR SERVICE POLE
- NEW STREET SIGN
- PAVEMENT STRIPING PER CALTRANS STANDARDS
- PAVEMENT MARKINGS PER CALTRANS STANDARDS
- EXISTING SIGN
- PROPOSED SIGN, CONSTRUCT SIDEWALK WARP PER FORT BRAGG STANDARD 206, AS NEEDED

0' 10' 20' 40' 80'

SCALE 1"=40'

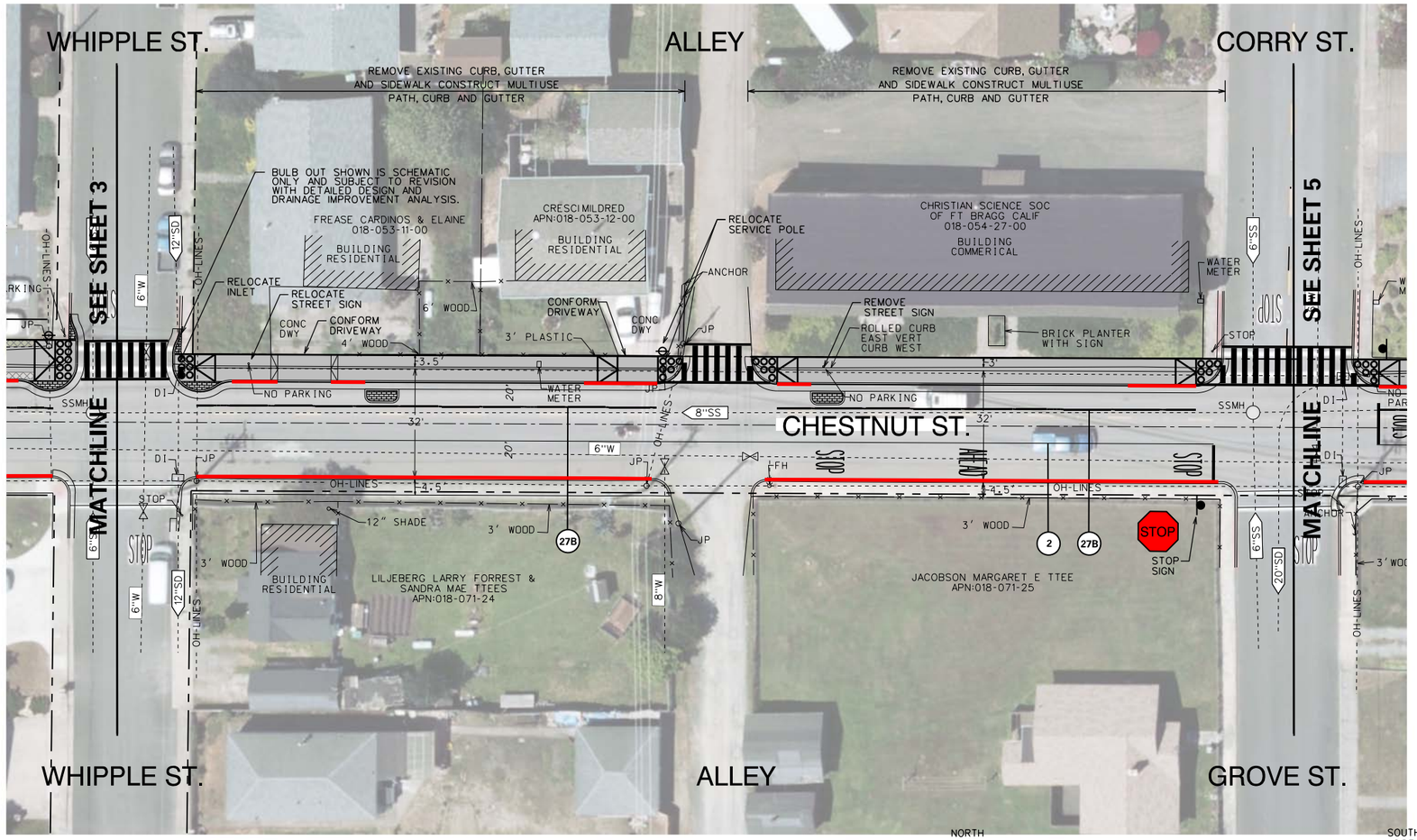

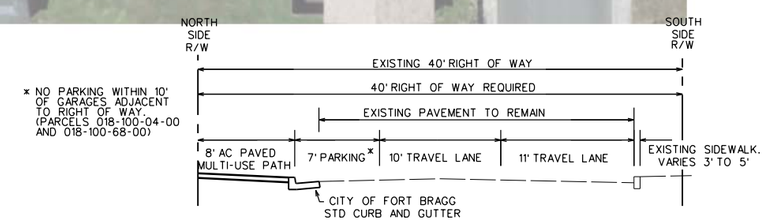

WHIPPLE STREET TO 80' EAST OF SANDERSON WAY

REVISIONS			
NO.	DESCRIPTION	DATE	BY

NOVEMBER 2012

SCALE: 1"=40'

JOB NO. 2779-10

REVIEW COPY

CHESTNUT STREET IMPROVEMENTS RECOMMENDED PROJECT

CITY OF FORT BRAGG, CALIFORNIA

CHESTNUT STREET WHIPPLE ST TO GROVE ST

CONSULTING KASL ENGINEERS
7777 Greenback Lane
Suite 104
Citrus Heights, CA 95610
Tel. (916) 722-1800
Fax (916) 722-4595
CIVIL - WATER RESOURCES - SURVEYING

SHEET **IV-2d**

FILE: \\Chaw\Jobs\2719-10 Chestnut St\Exhibits\AerialExhibits 2015\1A-04.dgn
DATE: 2/4/2015

LEGEND

- RIGHT OF WAY
- MULTIUSE PATH
- PEDESTRIAN RAMPS
- HIGH VISIBILITY STRIPED CROSSWALK
- RAISED CROSSWALK TO BE CONSTRUCTED WITH CYCLE III SRTS PROJECT
- CONFORM DRIVEWAY
- EX SIDEWALK TO REMAIN
- FUTURE SIDEWALK
- BUMP OUT ISLAND, SEE FIGURE IV-3
- RIGHT EDGE/PARKING AISLE STRIPING (27B)
- NO PARKING (RED PAINT ON FACE OF CURB)
- RELOCATED JOINT POLE OR SERVICE POLE
- NEW STREET SIGN
- PAVEMENT STRIPING PER CALTRANS STANDARDS
- PAVEMENT MARKINGS PER CALTRANS STANDARDS
- EXISTING SIGN
- PROPOSED SIGN, CONSTRUCT SIDEWALK WARP PER FORT BRAGG STANDARD 206, AS NEEDED

0' 10' 20' 40' 80'

SCALE 1"=40'

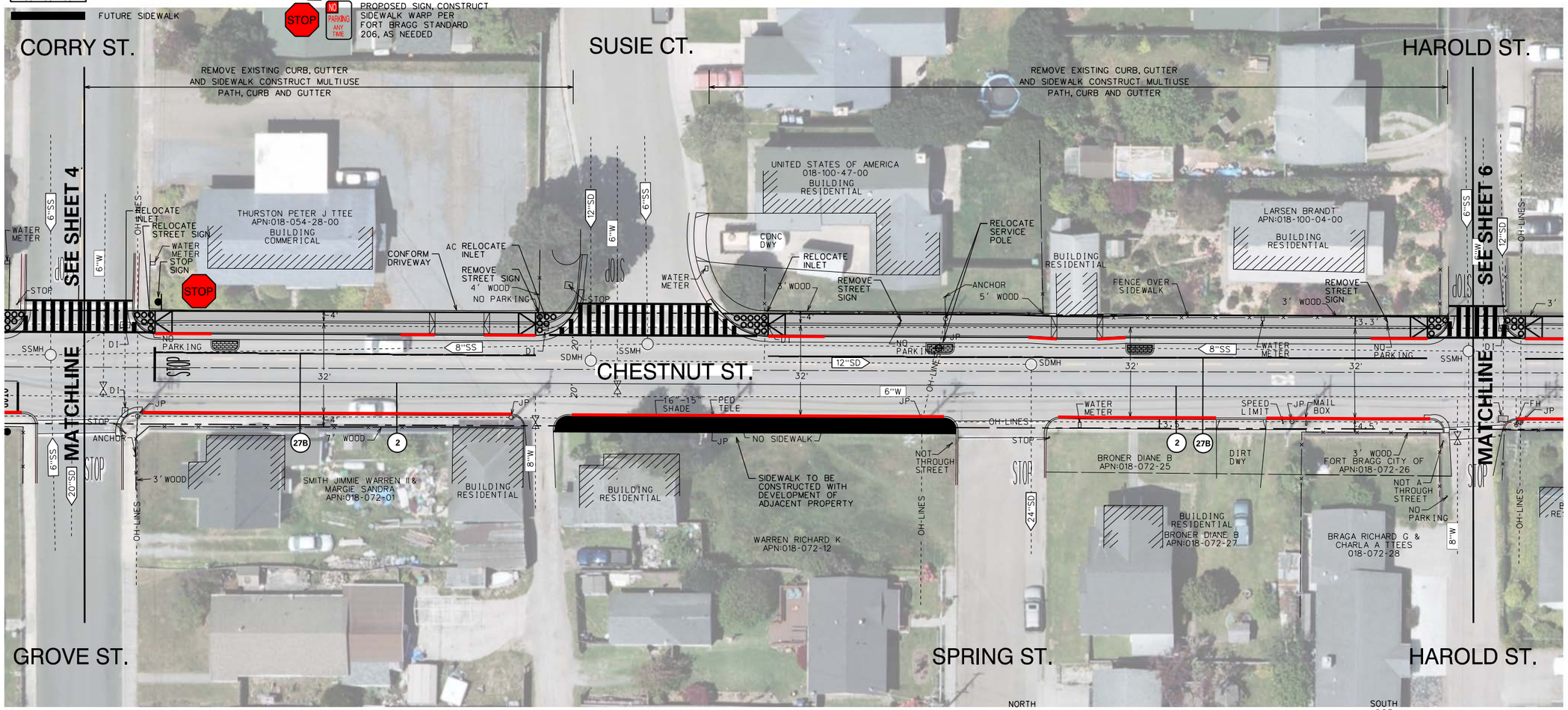

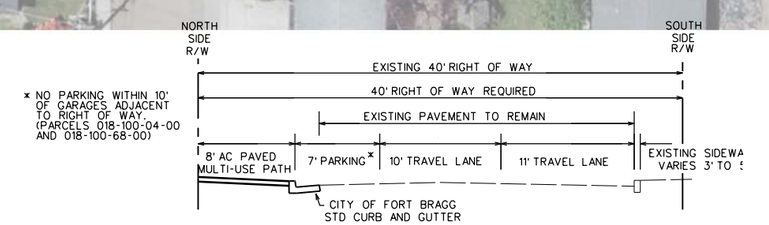

WHIPPLE STREET TO 80' EAST OF SANDERSON WAY

NO.	DESCRIPTION	DATE	BY

REVISIONS

NOVEMBER 2012

SCALE: 1"=40'

JOB NO. 2779-10

REVIEW COPY

CHESTNUT STREET IMPROVEMENTS RECOMMENDED PROJECT

CITY OF FORT BRAGG, CALIFORNIA

CHESTNUT STREET GROVE ST TO HAROLD ST

CONSULTING KASL ENGINEERS
7777 Greenback Lane
Suite 104
Citrus Heights, CA 95610
Tel. (916) 722-1800
Fax (916) 722-4595
CIVIL - WATER RESOURCES - SURVEYING

SHEET **IV-2e**

FILE: \\Chaney\jobs\2779-10 Chestnut St\Exhibits\AerialExhibits 2015\IA-05.dgn
DATE: 2/4/2015

LEGEND

- RIGHT OF WAY
- MULTIUSE PATH
- PEDESTRIAN RAMPS
- HIGH VISIBILITY STRIPED CROSSWALK
- RAISED CROSSWALK TO BE CONSTRUCTED WITH CYCLE III SRTS PROJECT
- CONFORM DRIVEWAY
- EX SIDEWALK TO REMAIN
- FUTURE SIDEWALK
- BUMP OUT ISLAND, SEE FIGURE IV-3
- RIGHT EDGE/PARKING AISLE STRIPING (27B)
- NO PARKING (RED PAINT ON FACE OF CURB)
- RELOCATED JOINT POLE OR SERVICE POLE
- NEW STREET SIGN
- PAVEMENT STRIPING PER CALTRANS STANDARDS
- PAVEMENT MARKINGS PER CALTRANS STANDARDS
- EXISTING SIGN
- PROPOSED SIGN, CONSTRUCT SIDEWALK WARP PER FORT BRAGG STANDARD 206, AS NEEDED

0' 10' 20' 40' 80'

SCALE 1"=40'

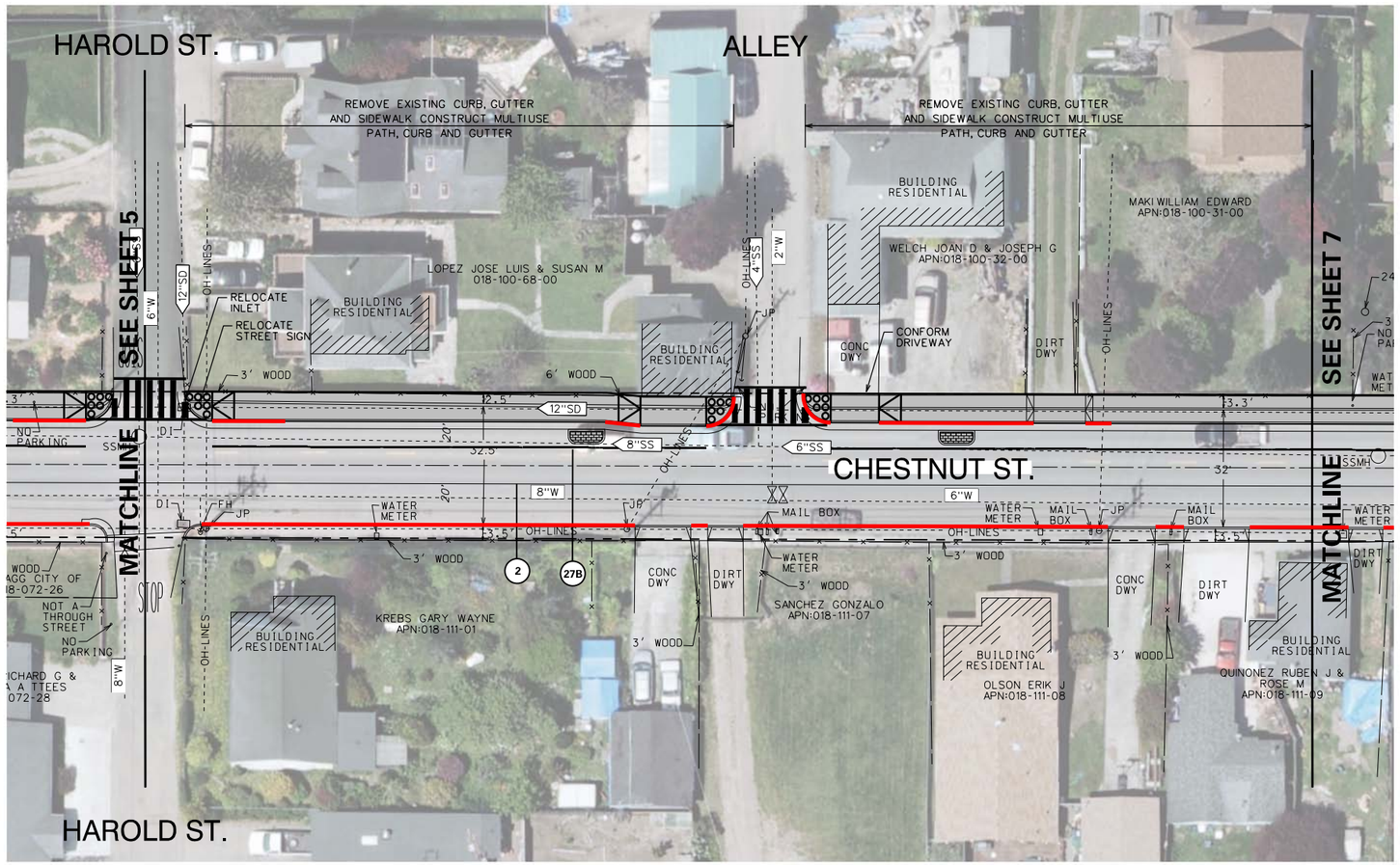

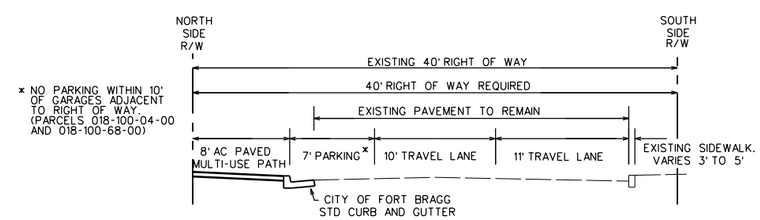

WHIPPLE STREET TO 80' EAST OF SANDERSON WAY

REVISIONS			
NO.	DESCRIPTION	DATE	BY

NOVEMBER 2012

SCALE: 1"=40'

JOB NO. 2719-10

REVIEW COPY

CHESTNUT STREET IMPROVEMENTS RECOMMENDED PROJECT

CITY OF FORT BRAGG, CALIFORNIA

CHESTNUT STREET HAROLD ST TO MID BLOCK

CONSULTING KASL ENGINEERS
7777 Greenback Lane
Suite 104
Citrus Heights, CA 95610
Tel. (916) 722-1800
Fax (916) 722-4595
CIVIL • WATER RESOURCES • SURVEYING

SHEET **IV-2f**

FILE: \\Chwy\Jobs\2719-10 Chestnut St\Exhibits\Aerial Exhibits 2015\1A-06.dgn
DATE: 2/4/2015

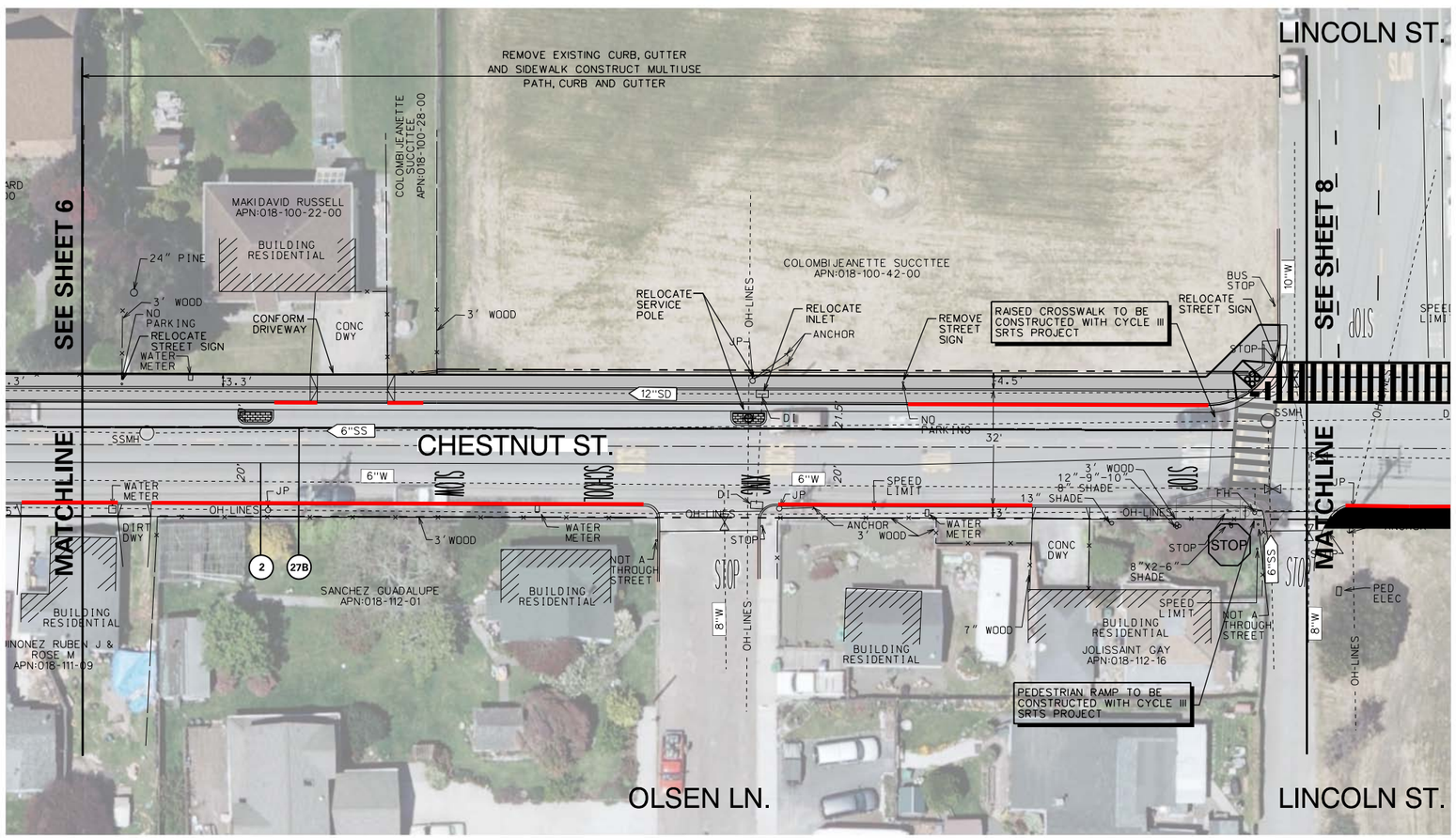

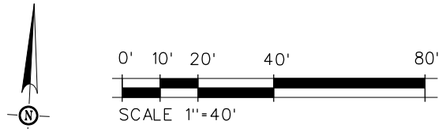

LEGEND

- RIGHT OF WAY
- MULTIUSE PATH
- PEDESTRIAN RAMPS
- HIGH VISIBILITY STRIPED CROSSWALK
- RAISED CROSSWALK TO BE CONSTRUCTED WITH CYCLE III SRTS PROJECT
- CONFORM DRIVEWAY
- EX SIDEWALK TO REMAIN
- FUTURE SIDEWALK
- BUMP OUT ISLAND, SEE FIGURE IV-3
- RIGHT EDGE/PARKING AISLE STRIPING (27B)
- NO PARKING (RED PAINT ON FACE OF CURB)
- RELOCATED JOINT POLE OR SERVICE POLE
- NEW STREET SIGN
- 27B — PAVEMENT STRIPING PER CALTRANS STANDARDS
- STOP — PAVEMENT MARKINGS PER CALTRANS STANDARDS
- STOP — EXISTING SIGN
- STOP / NO PARKING ANY TIME — PROPOSED SIGN, CONSTRUCT SIDEWALK WARP PER FORT BRAGG STANDARD 206, AS NEEDED

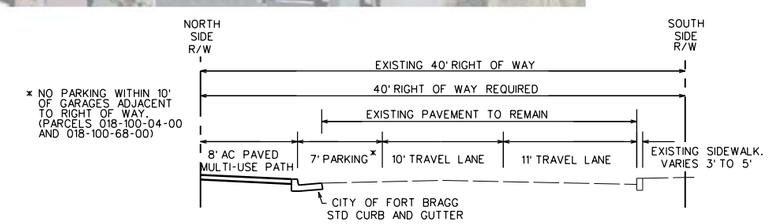

WHIPPLE STREET TO 80' EAST OF SANDERSON WAY

REVISIONS			
NO.	DESCRIPTION	DATE	BY

NOVEMBER 2012

SCALE: 1"=40'

JOB NO. 2779-10

REVIEW COPY

CHESTNUT STREET IMPROVEMENTS RECOMMENDED PROJECT

CITY OF FORT BRAGG, CALIFORNIA

CHESTNUT STREET MID BLOCK TO LINCOLN ST

CONSULTING KASL ENGINEERS
7777 Greenback Lane
Suite 104
Citrus Heights, CA 95610
Tel. (916) 722-1800
Fax (916) 722-4595
CIVIL - WATER RESOURCES - SURVEYING

SHEET **IV-2g**

File:\\Chrey\jobs\2779-10 Chestnut St\Exhibits\Aerial Exhibits 2015\1A-07.dgn
DATE: 2/4/2015

LEGEND

- RIGHT OF WAY
- MULTIUSE PATH
- PEDESTRIAN RAMPS
- HIGH VISIBILITY STRIPED CROSSWALK
- RAISED CROSSWALK TO BE CONSTRUCTED WITH CYCLE III SRTS PROJECT
- CONFORM DRIVEWAY
- EX SIDEWALK TO REMAIN
- FUTURE SIDEWALK
- BUMP OUT ISLAND, FIGURE IV-3
- RIGHT EDGE/PARKING AISLE STRIPING (27B)
- NO PARKING (RED PAINT ON FACE OF CURB)
- RELOCATED JOINT POLE OR SERVICE POLE
- NEW STREET SIGN
- PAVEMENT STRIPING PER CALTRANS STANDARDS
- PAVEMENT MARKINGS PER CALTRANS STANDARDS
- EXISTING SIGN
- PROPOSED SIGN, CONSTRUCT SIDEWALK WARP PER FORT BRAGG STANDARD 206, AS NEEDED

0' 10' 20' 40' 80'

SCALE 1"=40'

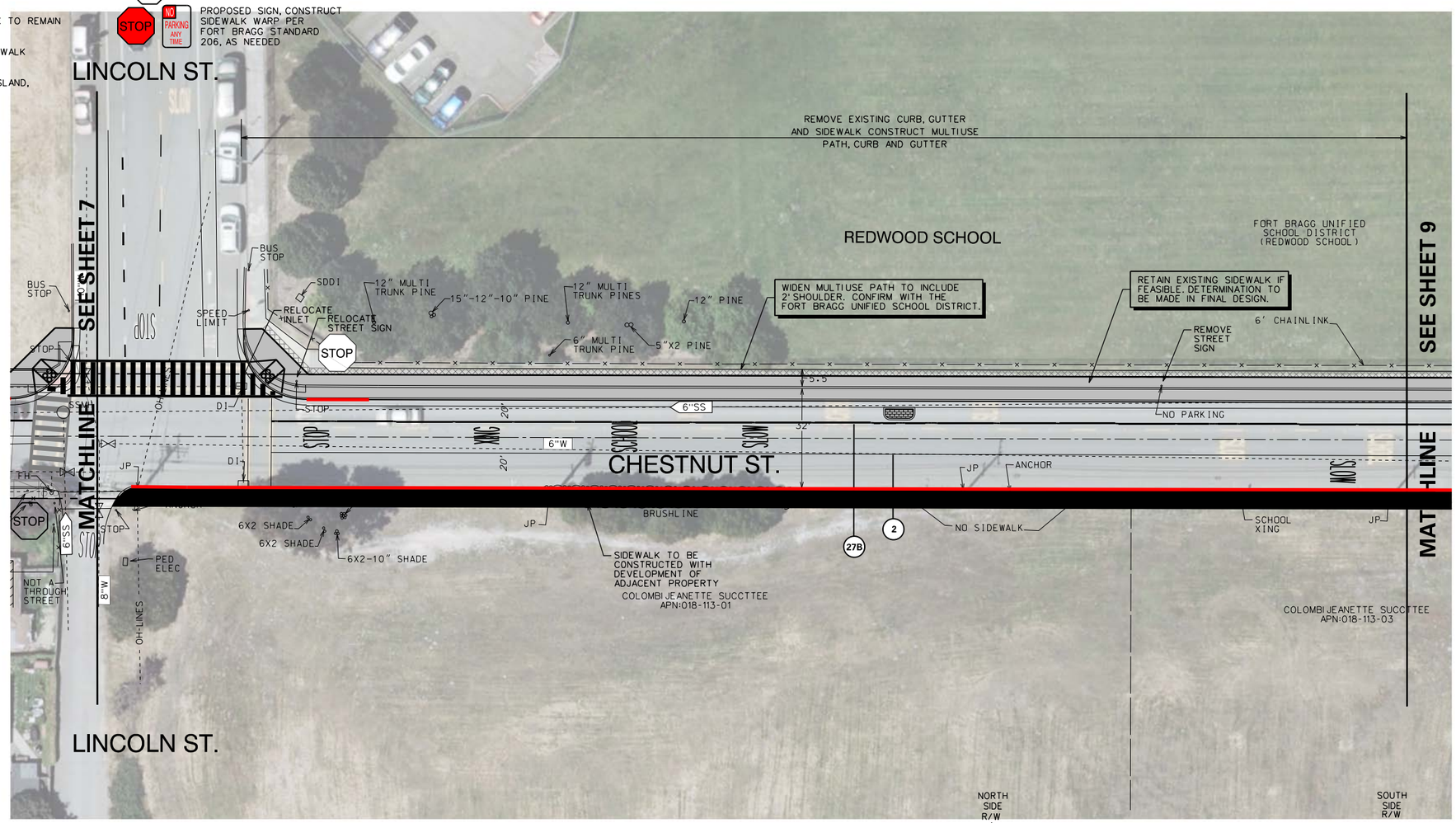

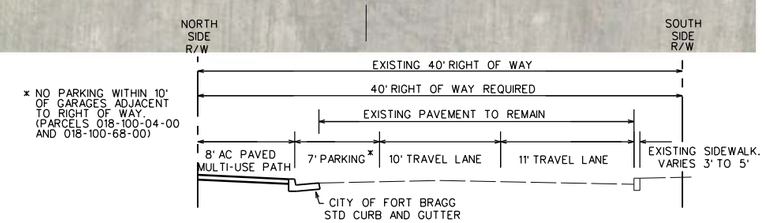

WHIPPLE STREET TO 80' EAST OF SANDERSON WAY

NO.	DESCRIPTION	DATE	BY

REVISIONS

NOVEMBER 2012

SCALE: 1"=40'

JOB NO. 2719-10

REVIEW COPY

CHESTNUT STREET IMPROVEMENTS RECOMMENDED PROJECT

CITY OF FORT BRAGG, CALIFORNIA

CHESTNUT STREET LINCOLN ST TO MID BLOCK

CONSULTING KASL ENGINEERS
7777 Greenback Lane
Suite 104
Citrus Heights, CA 95610
Tel. (916) 722-1800
Fax (916) 722-4595
CIVIL - WATER RESOURCES - SURVEYING

SHEET **IV-2h**

FILE: \\Chrey\jobs\2719-10 Chestnut St\Exhibits\Aerial Exhibits 2015\1A-08.dgn
DATE: 2/4/2015

LEGEND

- RIGHT OF WAY
- MULTIUSE PATH
- PEDESTRIAN RAMPS
- HIGH VISIBILITY STRIPED CROSSWALK
- RAISED CROSSWALK TO BE CONSTRUCTED WITH CYCLE III SRTS PROJECT
- CONFORM DRIVEWAY
- EX SIDEWALK TO REMAIN
- FUTURE SIDEWALK
- BUMP OUT ISLAND, SEE FIGURE IV-3
- RIGHT EDGE/PARKING AISLE STRIPING (27B)
- NO PARKING (RED PAINT ON FACE OF CURB)
- RELOCATED JOINT POLE OR SERVICE POLE
- NEW STREET SIGN
- PAVEMENT STRIPING PER CALTRANS STANDARDS
- PAVEMENT MARKINGS PER CALTRANS STANDARDS
- EXISTING SIGN
- PROPOSED SIGN, CONSTRUCT SIDEWALK WARP PER FORT BRAGG STANDARD 206, AS NEEDED

0' 10' 20' 40' 80'

SCALE 1"=40'

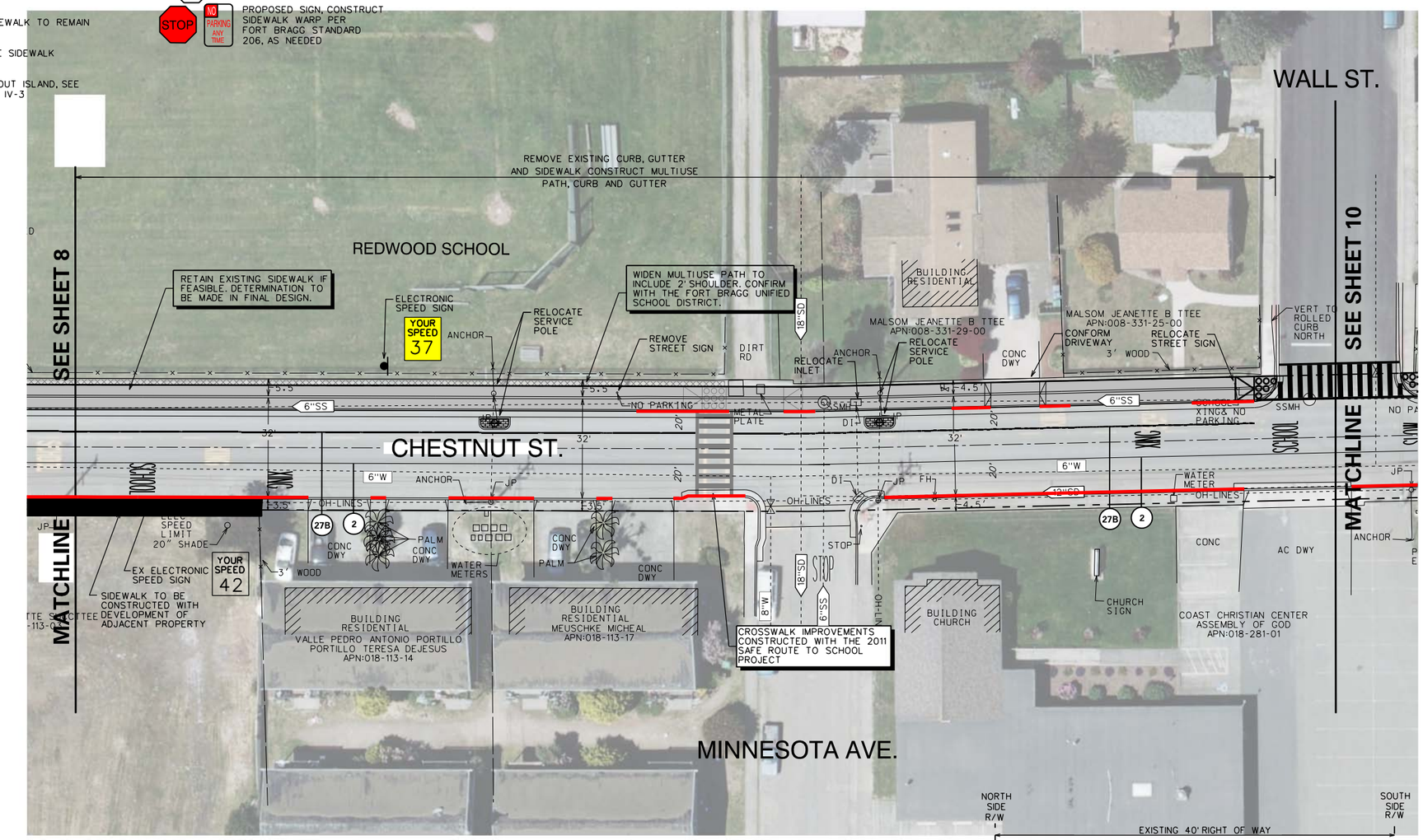

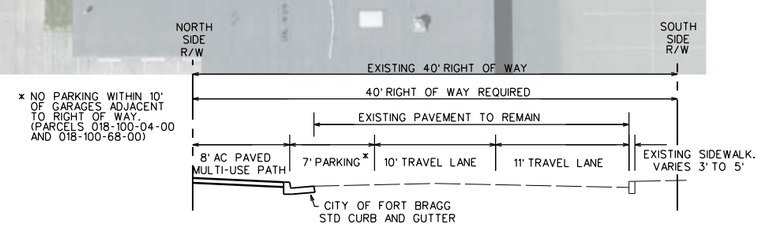

* NO PARKING WITHIN 10' OF GARAGES ADJACENT TO RIGHT OF WAY. (PARCELS 018-100-04-00 AND 018-100-68-00)

WHIPPLE STREET TO 80' EAST OF SANDERSON WAY

REVISIONS			
NO.	DESCRIPTION	DATE	BY

NOVEMBER 2012

SCALE: 1"=40'

JOB NO. 2719-10

REVIEW COPY

CHESTNUT STREET IMPROVEMENTS RECOMMENDED PROJECT

CITY OF FORT BRAGG, CALIFORNIA

CHESTNUT STREET MID BLOCK TO WALL ST

CONSULTING KASL ENGINEERS
7777 Greenback Lane
Suite 104
Citrus Heights, CA 95610
Tel. (916) 722-1800
Fax (916) 722-4595
CIVIL - WATER RESOURCES - SURVEYING

SHEET **IV-2i**

File: \\Chewy\jobs\2719-10 Chestnut St\Exhibits\AerialExhibits 2015\1A-09.dgn
DATE: 2/4/2015

LEGEND

- RIGHT OF WAY
- MULTIUSE PATH
- PEDESTRIAN RAMPS
- HIGH VISIBILITY STRIPED CROSSWALK
- RAISED CROSSWALK TO BE CONSTRUCTED WITH CYCLE SRTS PROJECT
- CONFORM DRIVEWAY
- EX SIDEWALK TO REMAIN
- FUTURE SIDEWALK
- BUMP OUT ISLAND, SEE FIGURE IV-3
- RIGHT EDGE/PARKING AISLE STRIPING (27B)
- NO PARKING (RED PAINT ON FACE OF CURB)
- RELOCATED JOINT POLE OR SERVICE POLE
- NEW STREET SIGN
- PAVEMENT STRIPING PER CALTRANS STANDARDS
- PAVEMENT MARKINGS PER CALTRANS STANDARDS
- EXISTING SIGN
- PROPOSED SIGN, CONSTRUCT SIDEWALK WARP PER FORT BRAGG STANDARD 206, AS NEEDED

0' 10' 20' 40' 80'

SCALE 1"=40'

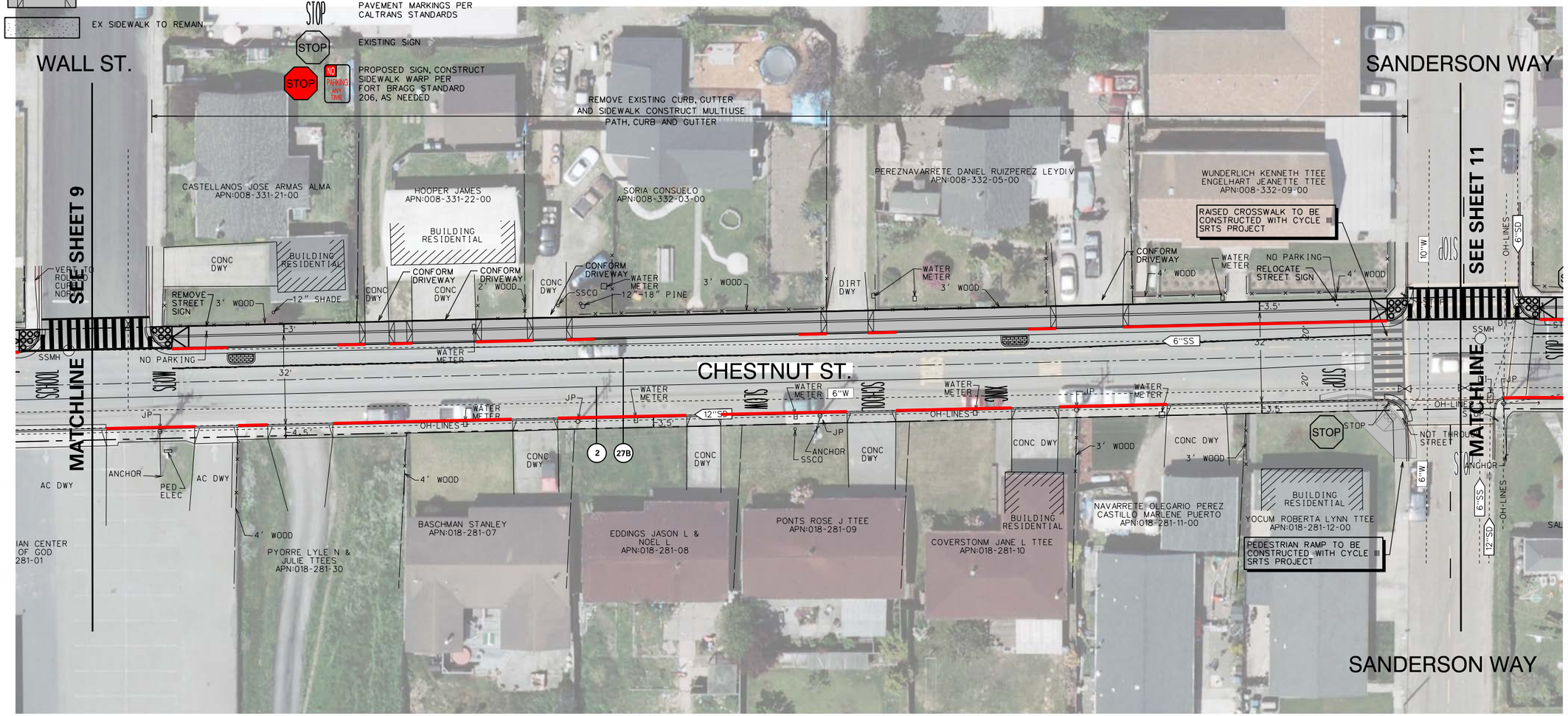

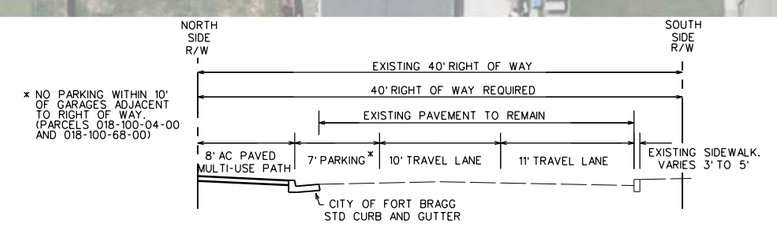

WHIPPLE STREET TO 80' EAST OF SANDERSON WAY

NO.	REVISIONS DESCRIPTION	DATE	BY

NOVEMBER 2012

SCALE: 1"=40'

JOB NO. 2779-10

REVIEW COPY

CHESTNUT STREET IMPROVEMENTS RECOMMENDED PROJECT

CITY OF FORT BRAGG, CALIFORNIA

CHESTNUT STREET MID BLOCK TO SANDERSON WAY

CONSULTING KASL ENGINEERS
7777 Greenback Lane
Suite 104
Citrus Heights, CA 95610
Tel. (916) 722-1800
Fax (916) 722-4595
CIVIL - WATER RESOURCES - SURVEYING

SHEET IV-2j

File:\\Chwa-k\Jobs\2779-10 Chestnut St\Exhibits\Aerial Exhibits 2015\1A-10.dgn
DATE: 2/4/2015

LEGEND

- RIGHT OF WAY
- MULTIUSE PATH
- PEDESTRIAN RAMPS
- HIGH VISIBILITY STRIPED CROSSWALK
- RAISED CROSSWALK TO BE CONSTRUCTED WITH CYCLE III SRTS PROJECT
- CONFORM DRIVEWAY
- EX SIDEWALK TO REMAIN
- FUTURE SIDEWALK
- BUMP OUT ISLAND, SEE FIGURE IV-3
- RIGHT EDGE/PARKING AISLE STRIPING (27B)
- NO PARKING (RED PAINT ON FACE OF CURB)
- RELOCATED JOINT POLE OR SERVICE POLE
- NEW STREET SIGN
- 27B — PAVEMENT STRIPING PER CALTRANS STANDARDS
- STOP — PAVEMENT MARKINGS PER CALTRANS STANDARDS
- STOP — EXISTING SIGN
- STOP / NO PARKING ANY TIME — PROPOSED SIGN, CONSTRUCT SIDEWALK WARP PER FORT BRAGG STANDARD 206, AS NEEDED

0' 10' 20' 40' 80'

SCALE 1"=40'

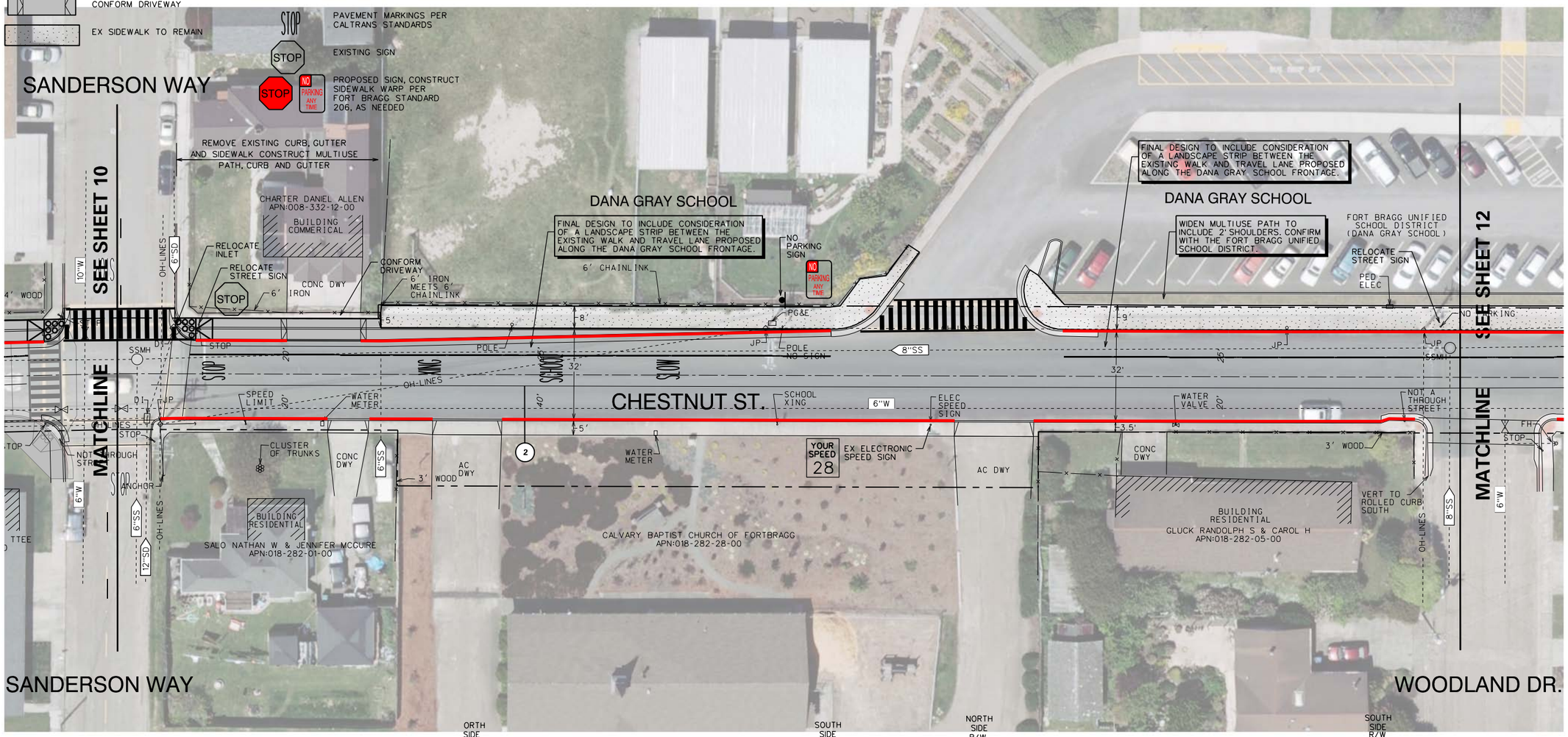

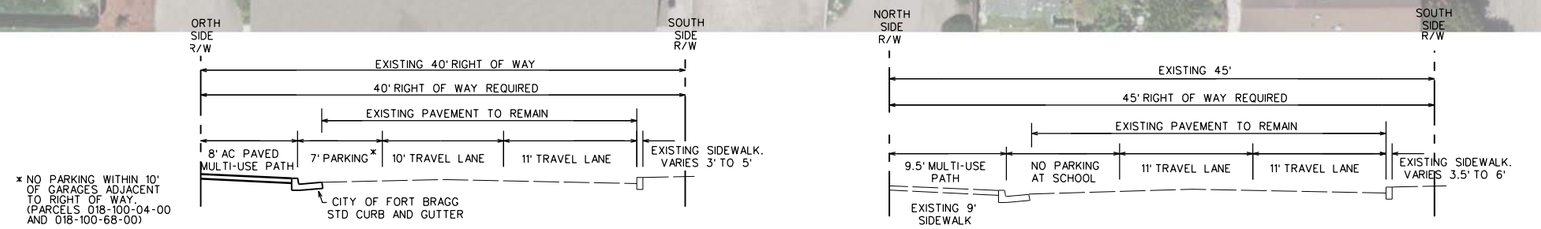

* NO PARKING WITHIN 10' OF GARAGES ADJACENT TO RIGHT OF WAY. (PARCELS 018-100-04-00 AND 018-100-68-00)

WHIPPLE STREET TO 80' EAST OF SANDERSON WAY

DANA GRAY SCHOOL DRIVEWAY TO DANA STREET

NO.	DESCRIPTION	DATE	BY

REVISIONS

SCALE: 1"=40'

NOVEMBER 2012

JOB NO. 2719-10

REVIEW COPY

CHESTNUT STREET IMPROVEMENTS RECOMMENDED PROJECT

CITY OF FORT BRAGG, CALIFORNIA

CHESTNUT STREET SANDERSON WAY TO WOODLAND DR

CONSULTING KASL ENGINEERS
7777 Greenback Lane
Suite 104
Citrus Heights, CA 95610
Tel. (916) 722-1800
Fax (916) 722-4595
CIVIL - WATER RESOURCES - SURVEYING

SHEET **IV-2k**

FILE: \\Chrwy\Jobs\2719-10 Chestnut St\Exhibits\Aerial Exhibits 2015\IA-11.dgn
DATE: 2/4/2015

LEGEND

- RIGHT OF WAY
- MULTIUSE PATH
- PEDESTRIAN RAMPS
- HIGH VISIBILITY STRIPED CROSSWALK
- RAISED CROSSWALK TO BE CONSTRUCTED WITH CYCLE III SRTS PROJECT
- CONFORM DRIVEWAY
- EX SIDEWALK TO REMAIN
- FUTURE SIDEWALK
- BUMP OUT ISLAND, SEE FIGURE IV-3
- RIGHT EDGE/PARKING AISLE STRIPING (27B)
- NO PARKING (RED PAINT ON FACE OF CURB)
- RELOCATED JOINT POLE OR SERVICE POLE
- NEW STREET SIGN
- 27B — PAVEMENT STRIPING PER CALTRANS STANDARDS
- STOP — PAVEMENT MARKINGS PER CALTRANS STANDARDS
- STOP — EXISTING SIGN
- STOP / NO PARKING ANY TIME — PROPOSED SIGN, CONSTRUCT SIDEWALK WARP PER FORT BRAGG STANDARD 206, AS NEEDED

0' 10' 20' 40' 80'

SCALE 1"=40'

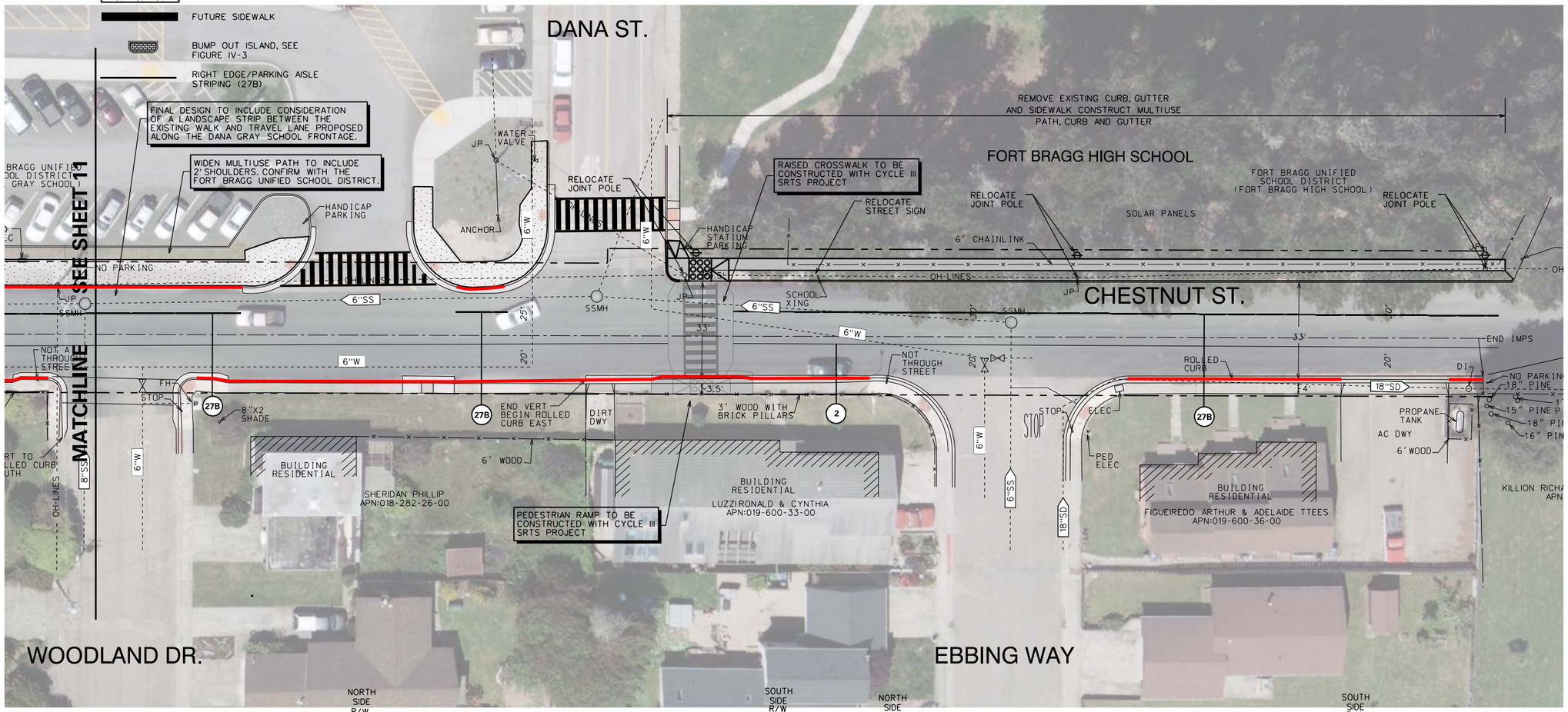

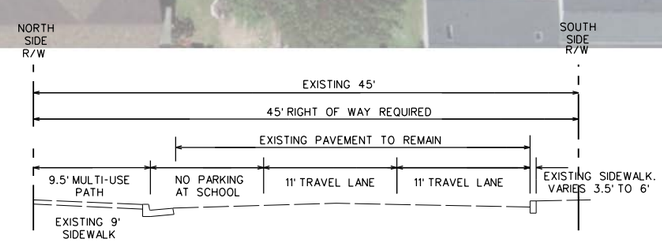

DANA GRAY SCHOOL DRIVEWAY TO DANA STREET

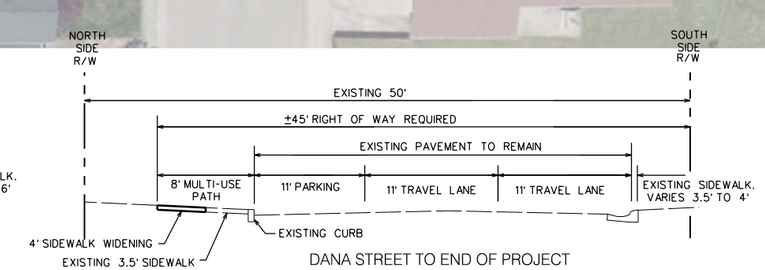

DANA STREET TO END OF PROJECT

NO.	DESCRIPTION	DATE	BY

REVISIONS

NOVEMBER 2012

SCALE: 1"=40'

JOB NO. 2719-10

REGISTERED PROFESSIONAL ENGINEER — REVIEW COPY

CHESTNUT STREET IMPROVEMENTS RECOMMENDED PROJECT

CITY OF FORT BRAGG, CALIFORNIA

CHESTNUT STREET WOODLAND DR TO END OF PROJECT

CONSULTING KASL ENGINEERS
7777 Greenback Lane
Suite 104
Citrus Heights, CA 95610
Tel. (916) 722-1800
Fax (916) 722-4595
CIVIL - WATER RESOURCES - SURVEYING

SHEET IV-21

FILE:\\Chaney\jobs\2719-10 Chestnut St\Exhibits\AerialExhibits 2015\IA-12.dgn
DATE: 2/4/2015