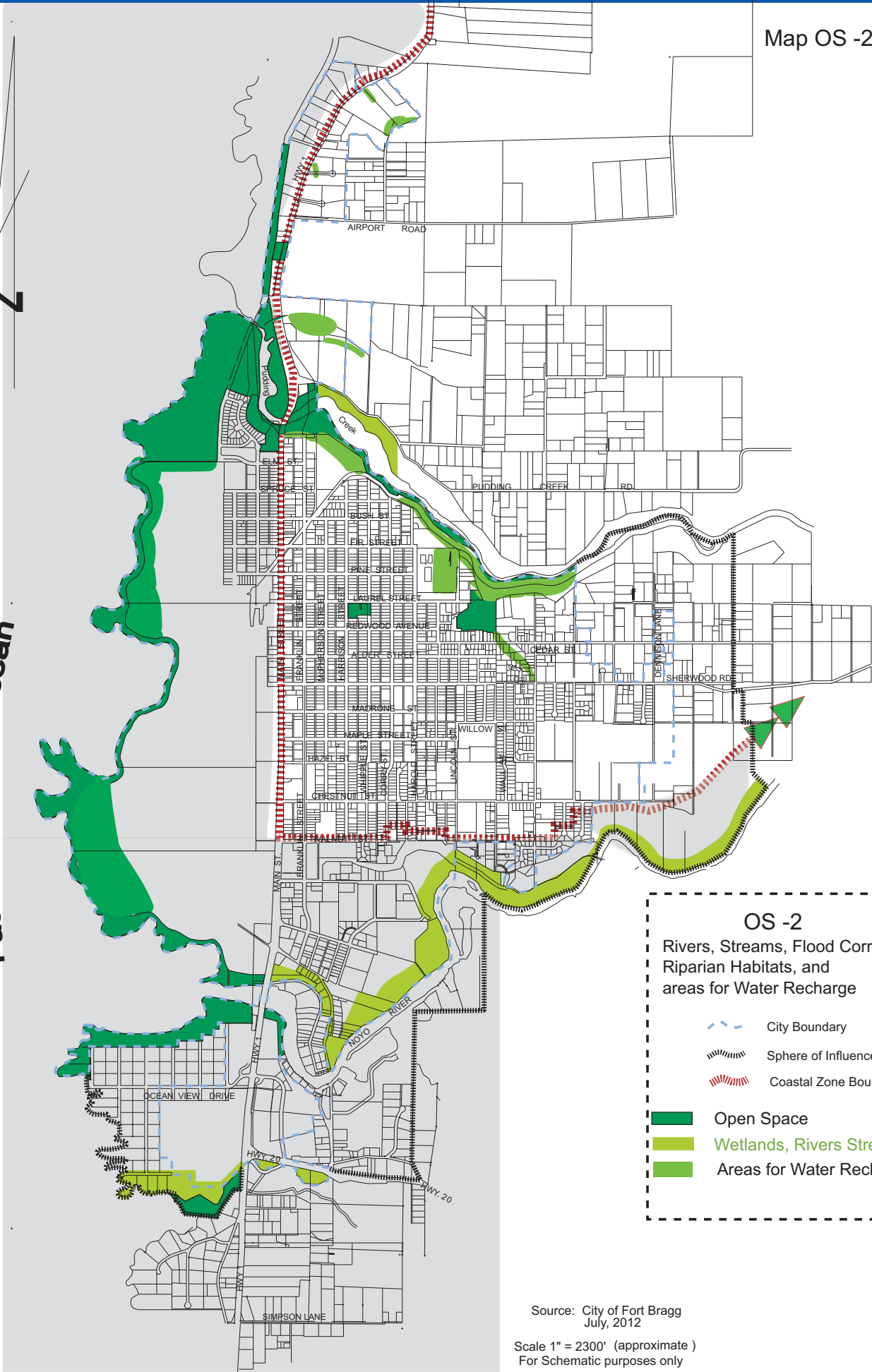








N

Ocean

Pacific



OS -2
 Rivers, Streams, Flood Corridors,
 Riparian Habitats, and
 areas for Water Recharge

-  City Boundary
-  Sphere of Influence
-  Coastal Zone Boundary
-  Open Space
-  Wetlands, Rivers Streams
-  Areas for Water Recharge

Source: City of Fort Bragg
July, 2012

Scale 1" = 2300' (approximate)
For Schematic purposes only