

N

Ocean




Pacific

Source: City of Fort Bragg
July, 2012

Scale 1" = 2300' (approximate)

For Schematic purposes only

Map LU-3 ANNEXATION AREA Inland General Plan

-  City Boundary
-  Sphere of Influence
-  # Annexation Areas

