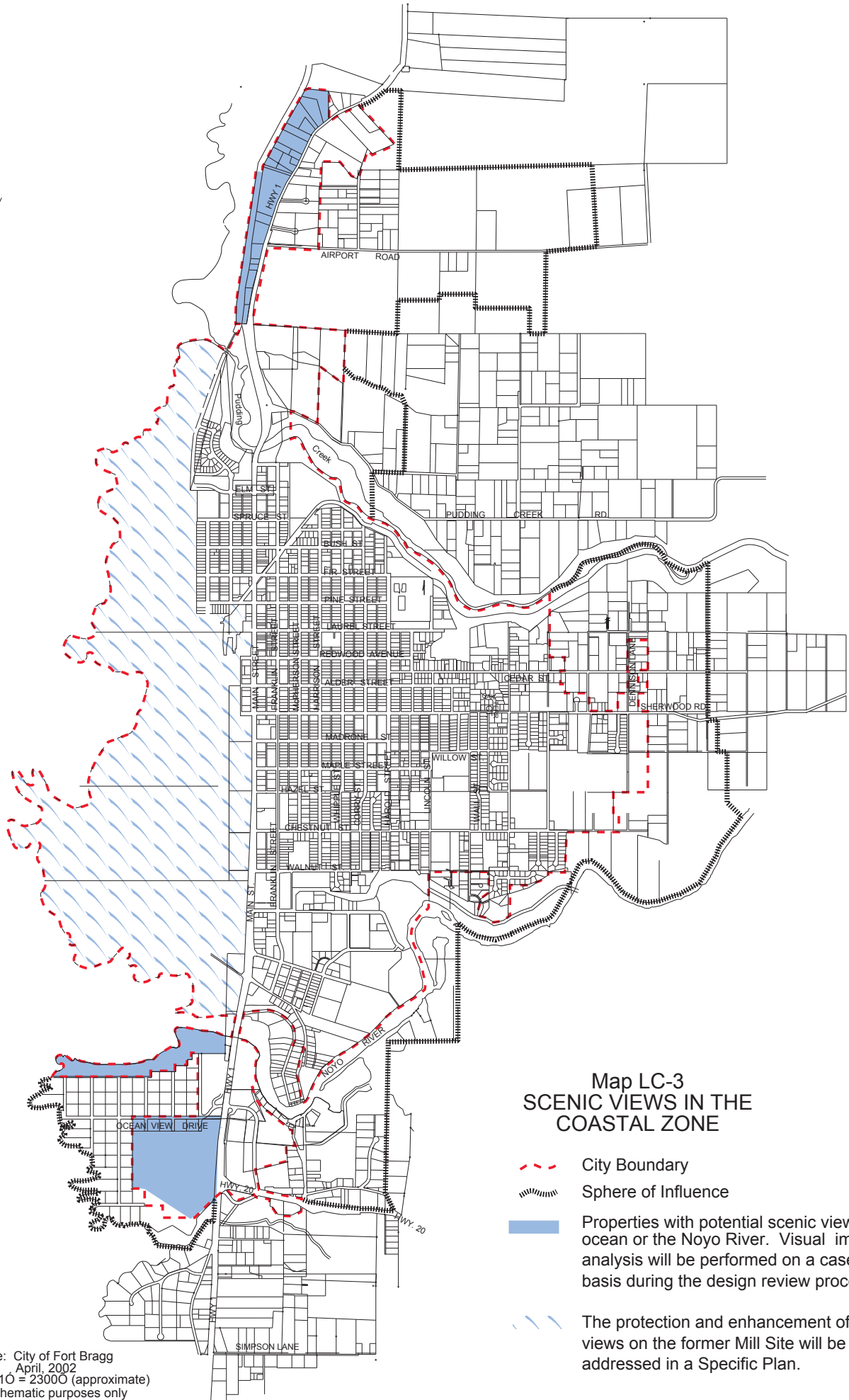






N

Ocean

Pacific



**Map LC-3
SCENIC VIEWS IN THE
COASTAL ZONE**

-  City Boundary
-  Sphere of Influence
-  Properties with potential scenic views of the ocean or the Noyo River. Visual impact analysis will be performed on a case-by-case basis during the design review process.
-  The protection and enhancement of scenic views on the former Mill Site will be addressed in a Specific Plan.

Source: City of Fort Bragg
April, 2002
Scale 1" = 2300' (approximate)
For Schematic purposes only